

State of Wyoming Corner Record

CORNER PERPETUATION AND FILING ACT,

Regulations of the Board of Registration for Professional Engineers and Land Surveyors.)

Reverse side of this form may be used if more space is needed.

Record of original survey and citation of source of historic information (if corner is lost or obliterated). Description of corner monumentation evidence found and/or monument and accessories established to perpetuate the location of this corner. Sketch of relative location of monument, accessories, and reference points with course and distance to adjacent corner(s) (if determined in this survey). Method and rationale for reestablishment of lost or obliterated corner.

FOUND THE MONUMENT FOR THIS CORNER COMMON TO 4 SECTIONS WHICH WAS AN ILLEGIBLE CAP ON A 5/8" REBAR. UPGRADED TO UINTAH ENGINEERING ALUMINUM CAP ON A 3/4" BY 30" REBAR.

THE MONUMENT IS FOR:

T14N
R66W R65W
S24 S19
S25 S30
2015
6th PM

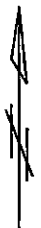
T14N R65W
S19
1/4 S30
2007
6th PM

T14N
R66W R65W
1/4
S25 S30
SMS
6th PM

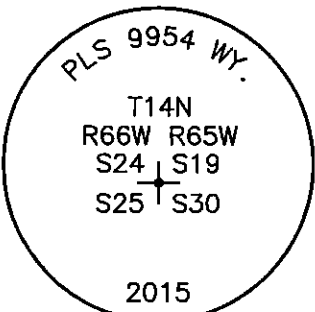
N89°24'57"W
2637.80'

N00°25'31"E
2644.49'

NOTE:
LINES SHOWN ARE BETWEEN MONUMENTS AND MAY OR MAY NOT BE SECTION OR SECTION SUBDIVISION LINES.



SCALE 1"=1000'
(EXCEPT IN TRIVIAL CASES)
BEARINGS ARE RELATED TO WGS 84 WITH GPS OBSERVATIONS
DRAWN BY: SM
P.C. C. MEIERS
COUNTY: LARAMIE



CORNER MONUMENT SYMBOLS

- RECORD IS FOR THIS CORNER MONUMENT.
- ▲ A RELATED CORNER OR WC MONUMENT.

THE MONUMENT IS MARKED

Date of Field Work: 07/24/2015 Office Reference: _____

CROSS INDEX DIAGRAM

A	1	2	3	4	5	6	7	8	9	10	11	12	13	14	15	16	17	18	19	20	21	22	23	24	25
B																									
C			6		5				4					3						2					
D																									
E																									
F																									
G			7		8				9					10						11					
H																									
J																									
K																									
L			18		17				16					15						14					
M																									
N																									
O																									
P			19		20				21					22						23					
Q																									
R																									
S																									
T			30		29				28					27						26					
U																									
V																									
W																									
X			31		32				33					34						35					
Y																									
Z																									

Firm/Agency, Address

UELS, LLC


85 South 200 East

Vernal, Utah 84078

Telephone Number: 435-789-1017

This corner record was prepared by me or under my direction and supervision.

SEAL & SIGNATURE



RECP #: 681937

RECORDED 4/8/2016 AT 1:30 PM BK# 2494 PG# 315
Debra K. Lathrop, CLERK OF LARAMIE COUNTY, WY PAGE 1 OF 1

CORNER COMMON TO 4 SECTIONS

Corner Name: NORTHEAST CORNER OF SECTION 25 Section: 25 T. 14N R. 66W ; 6TH P.M. Cross Index No.: R-25